

## Full list of 34 stones in region examined





### (a) 13 stones with Precise Lunar alignments

	<i>Name</i>	<i>Remarks</i>	<i>Thom</i>	<i>Ruggles</i>	<i>Map Ref</i>
1	Clach-a-Charra (Onich)	L			025 613
2	Achara	L (Tr)	M7/1	LN1	9866 5455
12	Sluggan	L		AR2	8403 0757
14	Salachary	L 2f	A2/26	AR6	8405 0403
16	Ford	L	A2/22	AR8	8668 0333
18	Glennan	L	A2/24	AR10	8573 0113
19	Carnasserie	L 1f	A2/6	AR12	8345 0080
20	Nether Largie	TL	A2/8	AR13	8282 9760
21	Ballymeanach	TL	A2/12	AR15	8282 9760
24	Torbhlaran	L (TrS)	A2/15	AR25	8639 9449
29	Achnabreac	L 1f	A2/19	AR31	8554 9018 8563 8993
32	Barnashaig	L	A3/4	AR37	7298 8640
34	'Lower Fernoch'	L			7216 8522

### (b) 12 Stones that could not be assessed (Buildings/ Trees / Fallen etc)

3	Inverfolla	f	M7/2	LN2	9583 4503
7	Ledaig North	B Tr		LN7	9062 3865
11	Duachy	2f TrS	A1/4	LN22	8014 2052
15	Torran	B Tr		AR7	8744 0488
22	Rowanfield	TrS		AR16	8205 9585
23	An Carr	TrS	A2/17	AR23	8757 9550
25	Dunnad	(TL?) 1f	A2/13	AR27	8397 9343
26	Dunnamuck I	(T)TrS 2f	A2/21	AR28	8471 9290
27	Dunamuck II	(T) TrS	A2/14	AR29	8484 9248
28	Dunamuck III	ff	A2/20	AR30	8484 9233
30	Oakfield	B Tr		AR32	8572 8852
31	Kilmoray	Tr		AR33	8674 8652

### (c) Waymarkers etc

5	Barcaldine, Achacha	W Tr		LN5	9444 4075
6	Barcaldine Castle Farm	W 			912 402
8	Ledaig South	W? 		LN8	9033 3802
9	Taynuilt	W? 		LN14	0120 3115
33	Upper Fernoch	In 		AR38	7280 8614

### (d) Remains of a stone circle

4	Barcaldine, Boat Yard	SC		LN3	9636 4214
---	-----------------------	----	--	-----	-----------

/cont.

(e) Uncertain (See website lunarsites-scotland.net for further information)

10	Strontoiller	Cal ?		LN17	9076 2897
13	Barbreck	(L) TrS	A2/3	AR3	8315 0641
17	Craigantairbh	Cal (?)	A2/23	AR9	8595 0157

Key For:- Standing Stones – Onich (Ballachulish) to Tayvallich

L New Lunar Site

TL Previous Thom Lunar Site

(T) Investigated by Thom. Inconclusive or not lunar

(TL) Investigated by Thom. Inconclusive - possibly lunar

Cal? Possibly Calendrical



Apparent indication. No alignment ('Lower Fernoch' #33, see website)



No indication. No alignment

SC (?) Probable remains of Stone Circle

W Possibly Waymarker. No indication No alignment

In Indicated direction. No alignment ('Lower Fernoch' #33, see website)

TrS Trees on indicated skyline

Tr Trees obstruct view

(Tr) Some interference from trees

B Nearby buildings

1f, 2f, ff etc (Some) stones fallen